

11/4
 11/29/2021
 11/29/2021
 11/29/2021
 11/29/2021

CITIZENS PETITIONED ZONING WARRANT ARTICLE

11/29/2021
 11/29/2021
 11/29/2021

By petition of 25 or more eligible voters of the Town of Brookfield, NH to see if the town will amend Article 11 A.3. of the Town Zoning Ordinance to include the following paragraph:









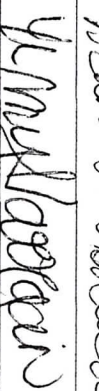

For all lots that are less than two acres in area included in the Cedar Park subdivision as defined by the plan of record recorded on July 9, 1962, at Carroll County Registry of Deeds, Book 6 page 68, the setback for structures shall be 15 feet or greater from the side and rear lot lines.

	Print Name	Signature	Address
1	Thaddeus J. Carr	Thaddeus J. Carr	3 Piney Road
2	Stephen Hillis	Stephen Hillis	5 Piney Road
3	Robert D. Hillis	Robert D. Hillis	5 Piney Road
4	Patricia Golden	Patricia Golden	28 Birce Drive
5	Stephen Michalsky	Stephen Michalsky	38 Birce Drive
6	Virginia M. Stanley	Virginia M. Stanley	2 Piney Rd.
7	Thomas S. Mundy	Thomas S. Mundy	3 Birce Dr.
8	Nels Johnson	Nels Johnson	7 Birce Dr.
9	Sue Stangel	Sue Stangel	4 Palmer Dr.
10	Mark Stangel	Mark H. Stangel	4 Palmer Dr.

CITIZENS PETITIONED ZONING WARRANT ARTICLE

By petition of 25 or more eligible voters of the Town of Brookfield, NH to see if the town will amend Article II A.3. of the Town Zoning Ordinance to include the following paragraph:

For all lots that are less than two acres in area included in the Cedar Park subdivision as defined by the plan of record recorded on July 9, 1962, at Carroll County Registry of Deeds, Book 6 page 68, the setback for structures shall be 15 feet or greater from the side and rear lot lines.

	Print Name	Signature	Address
11	Peter Colgan		7 Piney Rd
12	Karen Colgan		7 Piney Rd
13	Jeanne Rousseau		21 Brice Dr.
14	Phyllis Rousseau		17 BRICE DR
15	Paula Rousseau		17 Brice Dr.
16	Susan M. Darsseau		6 Brice Dr.
17	Jesse Darsseau		6 Brice Dr.
18	Jordan Darsseau		6 Brice Dr.
19	Amy Harrigan		11 Brice Dr.
20	Sed Howard		27 Brice Dr.

CITIZENS PETITIONED ZONING WARRANT ARTICLE

By petition of 25 or more eligible voters of the Town of Brookfield, NH to see if the town will amend Article II A.3. of the Town Zoning Ordinance to include the following paragraph:



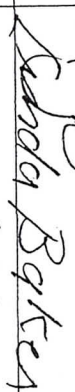







For all lots that are less than two acres in area included in the Cedar Park subdivision as defined by the plan of record recorded on July 9, 1962, at Carroll County Registry of Deeds, Book 6 page 68, the setback for structures shall be 15 feet or greater from the side and rear lot lines.

	Print Name	Signature	Address
21	Kathleen Williams	KATHLEEN WILLIAMS	17 SARBORN ROAD
22	John D Dansereau	John D Dansereau	6 BRICE DRIVE
23	DIANA PECKHAM	Diana Peckham	1 PALMER DRIVE
24	Lindsay Cragdon	Lindsay Cragdon	3 HOLLYDALE
25	Donna Gendron	Donna Gendron	34 Holly Lane
26	Richard Beckwith	Richard Beckwith	21 BRICE DRIVE
27	RICHARD BECKWITH	Richard Beckwith	7 PALMER DRIVE
28	Peter Donnelly	Peter Donnelly	12 BRICE DR
29	Christopher Pond	Christopher Pond	24 BRICE DR.
30	Adventure Pond	Adventure Pond	24 BRICE DR.

CITIZENS PETITIONED ZONING WARRANT ARTICLE

By petition of 25 or more eligible voters of the Town of Brookfield, NH to see if the town will amend Article II A.3. of the Town Zoning Ordinance to include the following paragraph:

For all lots that are less than two acres in area included in the Cedar Park subdivision as defined by the plan of record recorded on July 9, 1962, at Carroll County Registry of Deeds, Book 6 page 68, the setback for structures shall be 15 feet or greater from the side and rear lot lines.

	Print Name	Signature	Address
31	Joshua Leighton		45 Tucker Rd.
32	Holly Leighton		45 Tucker Rd Brookfield
33	Linda Baker		208 Governors
34	John Gage		332 Governors
35	Jack Gage		332 Governors
36	Jennifer Haggert		244 Governors Rd.
37	Steve Alvares		244 Governors Rd
38	Jeremy Marcotte		310 Governors Rd
39	Kristy Marcotte		310 Governors Rd
40	Deborah Shellhase		204 Wentworth Rd

CEDAR PARK
 Brookfield, N.H.
 Robert T. Palmer, Owner



scale = 200 feet

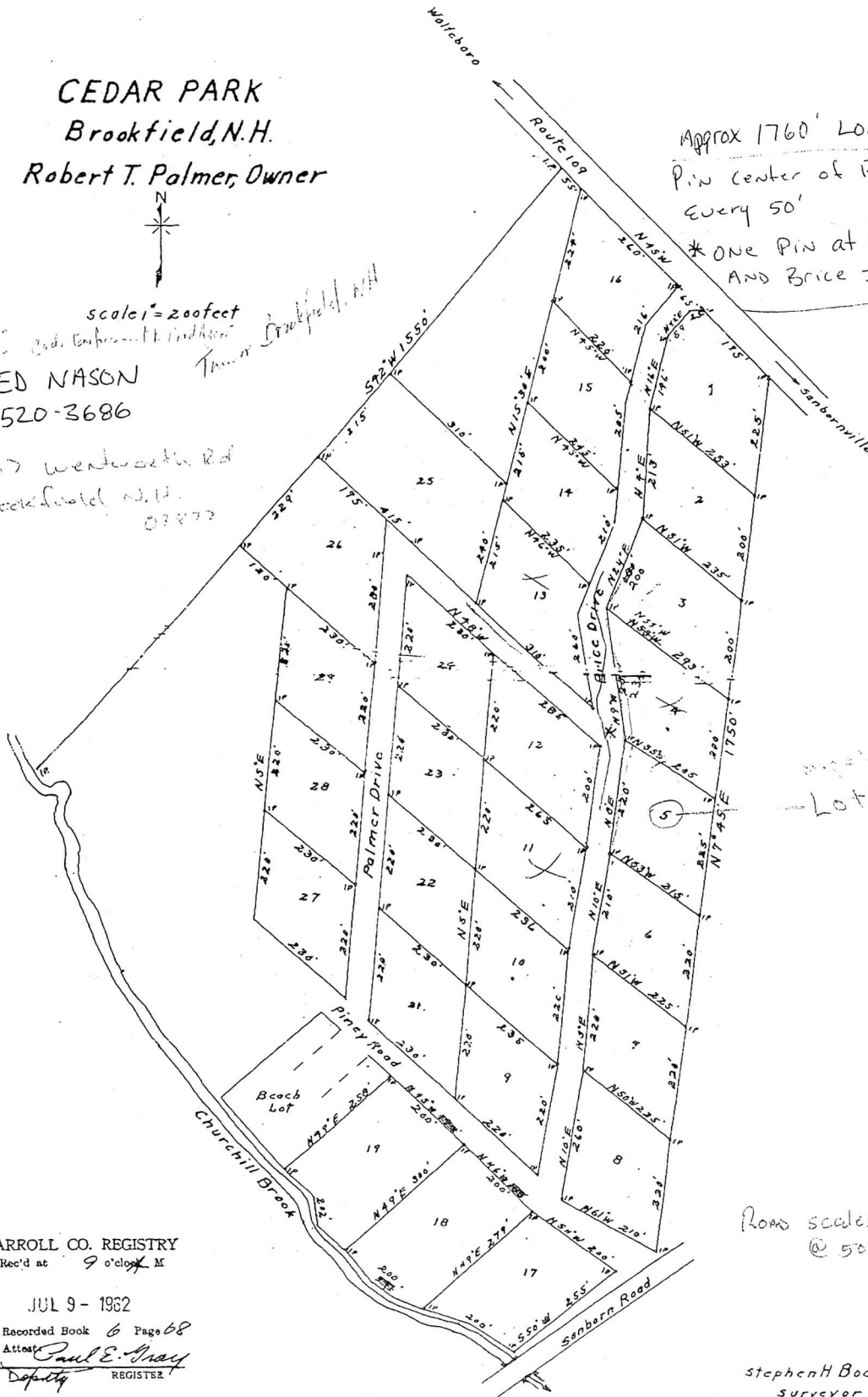
HH: 267 Westworth Rd Brookfield, N.H. 03077

ED NASON
 520-3686

267 Westworth Rd
 Brookfield, N.H.
 03077

Approx 1760' Long
 Pin center of R.O.W
 Every 50'

* ONE Pin at Palmer
 AND Brice Intersect



Multiple Sheets Available requested by IORI at COPYROOM

Lot # 24

Road scales
 @ 50'

CARROLL CO. REGISTRY
 Rec'd at 9 o'clock M

JUL 9 - 1962

Recorded Book 6 Page 68

Attest Paul E. Gray
 Deput. REGISTER

Stephen H. Boomer
 Surveyor
 June 1962